



**A Pasadena City College, 1570 E Colorado Blvd, Pasadena, CA 91106**

**58 min , 21.9 mi**  
Heavy traffic (26 min delay)  
Via CA-110 S, I-10 W

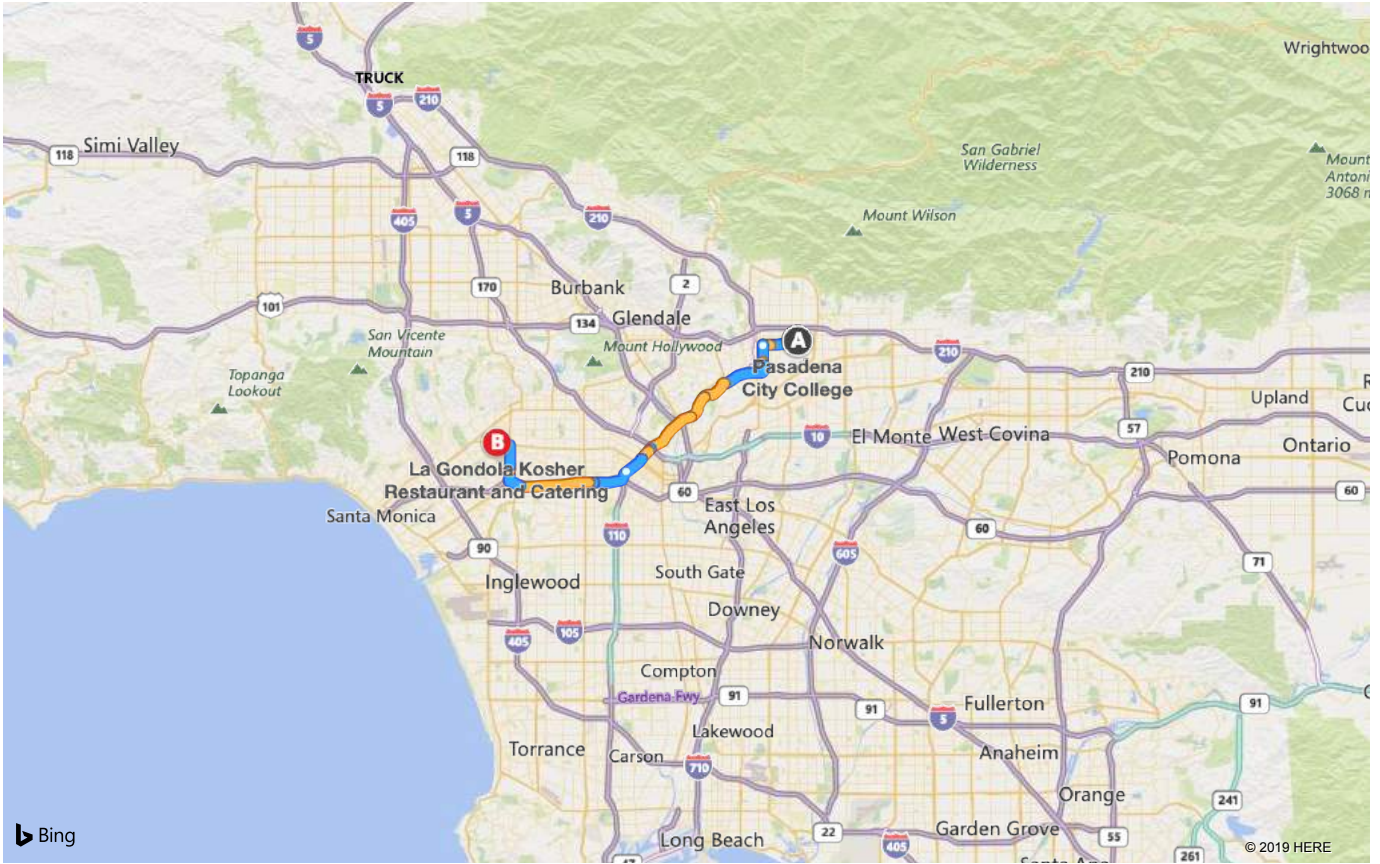
**B La Gondola Kosher Restaurant and Catering**



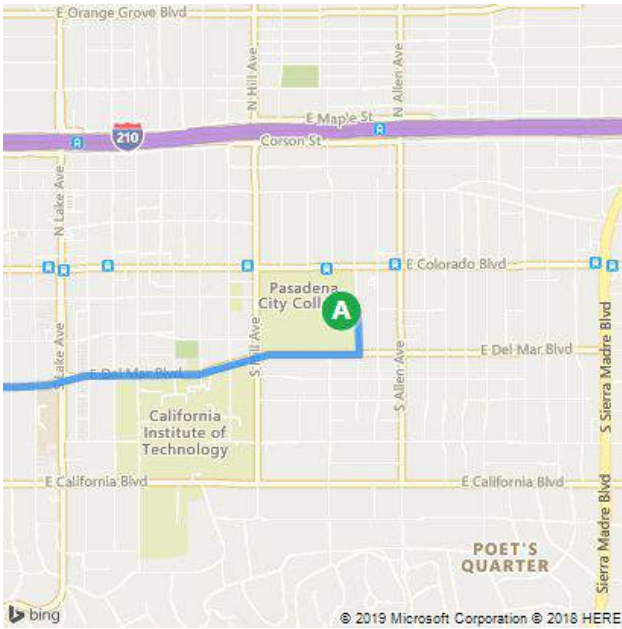
**A Pasadena City College**

	1. Leave towards <b>S Bonnie Ave</b>	272 ft
	2. Turn <b>right</b> on to <b>S Bonnie Ave</b>	0.1 mi
	3. Turn <b>right</b> on to <b>E Del Mar Blvd</b> Pass Mobil on the right in 1.8 mi	1.8 mi
	4. Turn <b>left</b> on to <b>CA-110 S / S Arroyo Pkwy</b> Mobil on the corner	10.8 mi, 26 min
	5. Take sliproad <b>right</b> to <b>I-10 West</b> towards <b>Santa Monica</b>	5.8 mi
	6. At junction <b>7A</b> , take sliproad <b>right</b> to <b>Venice Blvd</b> towards <b>La Cienega Blvd</b>	0.4 mi
	7. Keep <b>right</b> on to <b>Cadillac Ave</b>	0.2 mi
	8. Turn <b>right</b> on to <b>S La Cienega Blvd</b> Pass Shell in 1.1 mi	1.9 mi
	9. Turn <b>left</b> on to <b>Wilshire Blvd</b>	0.7 mi
	10. Turn <b>right</b> on to <b>N Wetherly Dr</b>	115 ft
	11. Arrive at <b>N Wetherly Dr</b> on the right The last intersection is Wilshire Blvd If you reach Clifton Way, you've gone too far	

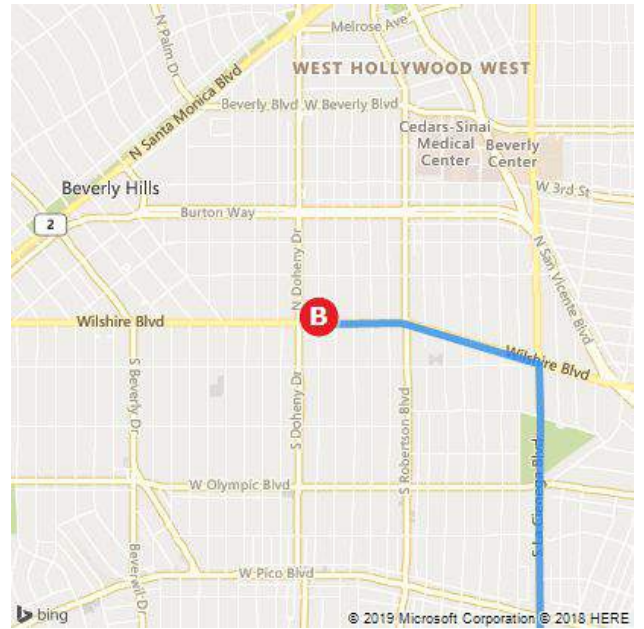
**B La Gondola Kosher Restaurant and Catering**



**A** Pasadena City College, 1570 E Colorado ...



**B** La Gondola Koshers Restaurant and Cate...



These directions are subject to the Microsoft® Service Agreement and are for informational purposes only. No guarantee is made regarding their completeness or accuracy. Construction projects, traffic, or other events may cause actual conditions to differ from these results. Map and traffic data © 2019 HERE™.